

**DISTRICT COURT - CSRBA**  
**Fifth Judicial District**  
**County of Twin Falls - State of Idaho**

**MAR 03 2022**

By \_\_\_\_\_ Clerk  
 \_\_\_\_\_ Deputy Clerk

IN THE DISTRICT COURT OF THE FIFTH JUDICIAL DISTRICT OF THE  
 STATE OF IDAHO, IN AND FOR THE COUNTY OF TWIN FALLS

In Re CSRBA ) PARTIAL DECREE PURSUANT TO I.R.C.P. 54(b)  
 Case No. 49576 ) FOR FEDERAL RESERVED  
 \_\_\_\_\_ ) WATER RIGHT NO. 91-07936B

**NAME AND ADDRESS:** UNITED STATES OF AMERICA ACTING THROUGH  
 USDA FOREST SERVICE  
 550 W FORT ST MSC 033  
 BOISE ID 83724

**SOURCE:** See Attachment 1, Column A TRIBUTARY: See Attachment 1, Column B

Sources are located on National Forest System Land in the Loop Creek subwatershed (HUC12 170103040201).

**QUANTITY:** The amount of water necessary to control and suppress forest fires.

**PRIORITY DATE:** 11/13/1945

**POINT OF DIVERSION:** See Attachment 1, Columns C through G

**PURPOSE AND PERIOD OF USE:** PURPOSE OF USE PERIOD OF USE  
 Administrative-Fire Suppression 01/01 - 12/31

**PLACE OF USE:** National Forests in Idaho and the Kaniksu, Lolo and Kootenai National Forests in Montana.  
 See Attachment 2.

**OTHER PROVISIONS NECESSARY FOR DEFINITION OR ADMINISTRATION OF THIS WATER RIGHT:**

This right is limited to the intermittent diversion and use of water for the purpose of suppressing wildfires. This water right shall not be used as a basis to prevent the future appropriation of water.

This partial decree is subject to such general provisions necessary for the definition of the rights or for the efficient administration of the water rights as may be ultimately determined by the Court at a point in time no later than the entry of a final unified decree. Idaho Code § 42-1412(6).

**RULE 54(b) CERTIFICATE**

With respect to the issues determined by the above partial judgment it is hereby CERTIFIED, in accordance with Rule 54(b), I.R.C.P., that the court has determined that there is no just reason for delay of the entry of a final judgment and that the court has and does hereby direct that the above partial judgment is a final judgment upon which execution may issue and an appeal may be taken as provided by the Idaho Appellate Rules.

**RECOMMENDATION**

**MAR 03 2022**

*Brette Styan*  
 \_\_\_\_\_  
**SPECIAL MASTER**

Eric J. Wildman  
 Presiding Judge of the  
 Coeur d'Alene-Spokane River Adjudication

# Attachment 1

	A	B	C	D	E	F	G
1	SOURCE NAME	TO TRIBUTARY	TOWNSHIP	RANGE	SECTION	QQ	SURVEY CODE AND NUMBER
2	Loop Creek	North Fork St Joe River	46N	06E	07		
3	Unnamed Stream	Loop Creek	46N	06E	09	NESE	
4	Unnamed Stream	Loop Creek	46N	06E	09	SENE	
5	Bear Creek	Loop Creek	46N	06E	13		
6	Turkey Creek	Loop Creek	46N	06E	13		
7	Unnamed Stream	Bear Creek	46N	06E	13		
8	Clear Creek	Loop Creek	46N	06E	15		
9	Unnamed Stream	Clear Creek	46N	06E	15		
10	Clear Creek	Loop Creek	46N	06E	23		
11	Turkey Creek	Loop Creek	46N	06E	23		
12	Unnamed Stream	Turkey Creek	46N	06E	25		
13	Ward Creek	Loop Creek	46N	06E	25		
14	Clear Creek	Loop Creek	46N	06E	27		
15	Unnamed Pond	Sink	46N	06E	27		

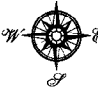

Attachment 2  
 Place of Use Map Fire Suppression - Water Right No. 91-07936B  
 National Forests in Idaho and the Kaniksu, Lolo and Kootenai NF in Montana

**Key to Features**

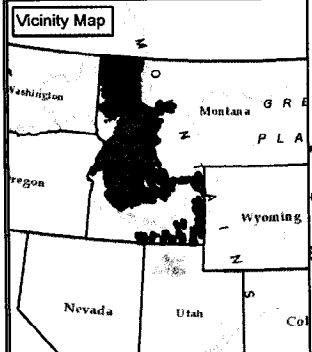
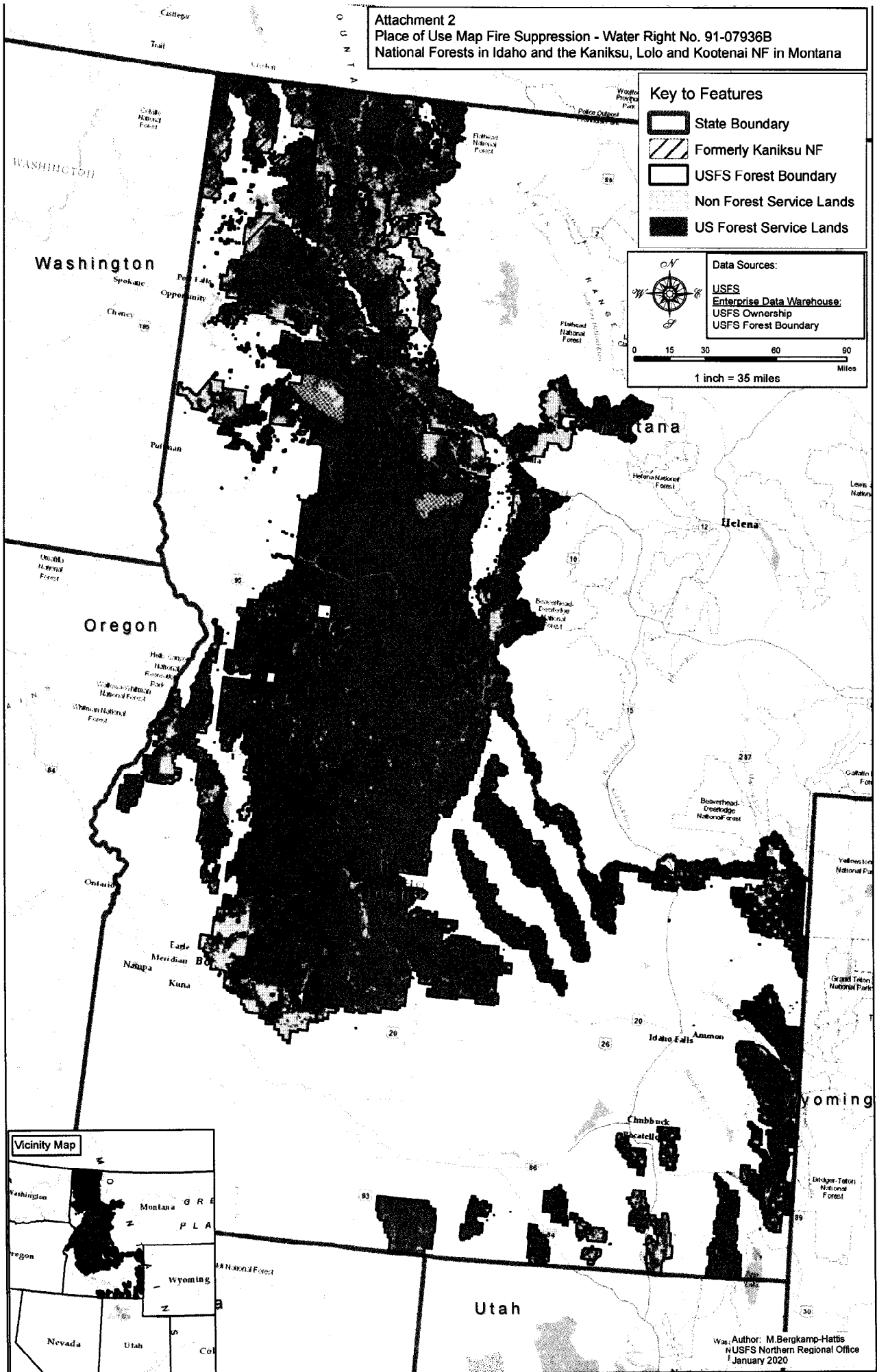
- State Boundary
- Formerly Kaniksu NF
- USFS Forest Boundary
- Non Forest Service Lands
- US Forest Service Lands

**Data Sources:**

- USFS
- Enterprise Data Warehouse
- USFS Ownership
- USFS Forest Boundary

1 inch = 35 miles



Map Author: M. Bergkamp-Hattis  
 NUSFS Northern Regional Office  
 January 2020